





117°3'W

117°2'W

117°1'W

North Fork Hughes ID-IPF-000165 Infrared Heat Sources

1:10,000

-  Heat Perimeter
-  Intense Heat Areas
-  Scattered Heat Areas
-  Isolated Heat Sources


NAD 1983 UTM Zone 12N



48°54'N

48°54'N

0 0.075 0.15 0.3 Miles



Source: Esri, DigitalGlobe, GeoEye, Earthstar Geographics, CNES/Airbus DS, USDA, USGS, AEX, Getmapping, Aerogrid, IGN, IGP, swisstopo, and the GIS User Community

IR Interpreter: Brian Monroe
 IR interpreted acres: 316
 Date:08/01/2017
 Time received the Image: 0316 hrs

117°3'W

117°2'W

117°1'W