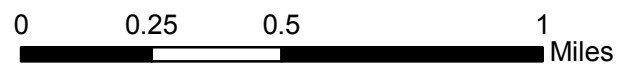






Source: Esri, DigitalGlobe, GeoEye, Earthstar Geographics, CNES/Airbus DS, USDA, USGS, AEX, Getmapping, Aerogrid, IGN, IGP, swisstopo, and the GIS User Community



**INFRARED MAP**  
**North Fork Hughes (ID-IPF-000165)**  
**Flight: August 17, 2017 @ 2221 MDT**  
**Acres - 1,448**  
**Change in Acres from last IR Perimeter - 13 Acres**  
**IRIN - Nate Yorgason**



**Legend**

-  08/17/2017 2221 North Fork Hughes IR Perimeter
-  Intense Heat
-  Scattered Heat
-  Isolated Heat Sources