






Source: Esri, DigitalGlobe, GeoEye, Earthstar Geographics, CNES/Airbus DS, USDA, USGS, AEX, Getmapping, Aerogrid, IGN, IGP, swisstopo, and the GIS User Community



INFRARED MAP
North Fork Hughes (ID-IPF-000165)
Flight: August 20, 2017 @ 2213 MDT
Acres - 1,541
Change in Acres from last IR Perimeter - 21 Acres
IRIN - Nate Yorgason



- Legend**
-  08/20/2017 2213 North Fork Hughes IR Heat Perimeter
 -  Intense Heat
 -  Scattered Heat
 -  Isolated Heat Sources