


115°20'30"W 115°20'0"W 115°19'30"W 115°19'0"W 115°18'30"W 115°18'0"W 115°17'30"W 115°17'0"W

46°16'0"N

46°16'0"N



OLD MAN FIRE
ID-NCF-000716
Date of Imagery: 09/12/2017 0333 PDT
Acres: 322

46°15'30"N


46°15'30"N





46°15'0"N

46°15'0"N

46°14'30"N

46°14'30"N



-  Heat Perimeter
-  Intense Heat
-  Scattered Heat
-  Isolated Heat Source

NAD 83 UTM Zone 11
IRIN: Jorge Enriquez



Source: Esri, DigitalGlobe, GeoEye, i-cubed, Earthstar Geographics, CNES/Airbus DS, USDA, USGS, AE
GIS User Community

115°20'30"W 115°20'0"W 115°19'30"W 115°19'0"W 115°18'30"W 115°18'0"W 115°17'30"W 115°17'0"W