

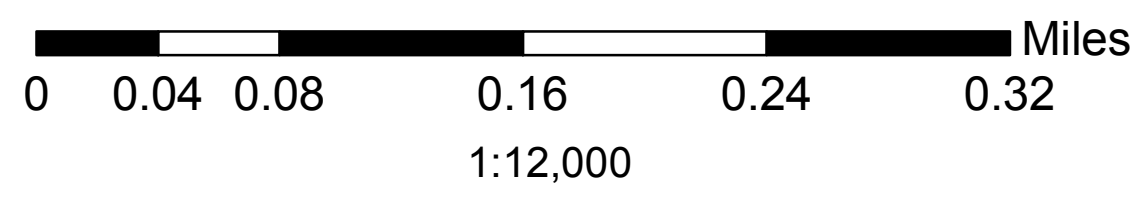


# Alice Creek Fire - 8/6-7/17

## MT-HLF-000179



The Forest Service uses the most current and accurate data available. GIS data and product creation may vary. They may be developed from sources of differing accuracy, accuracy may vary, and they may not be suitable for purposes other than those for which they were created. The Forest Service reserves the right to correct, update, modify, or replace GIS products without notice.



- SilverKing\_DipSite
- Wilderness\_DipSite
- Uncontrolled Fireline
- Projected Old Growth 080117
- Trails
- Historical District
- MAP1
- MAP2
- MAP3
- MAP4
- MAP5
- MAP6
- MAP7
- Wilderness Areas
- Administrative Boundary
- Contours - 200 Foot
- Private Lands

