





USGS-The National Map: National Boundaries Dataset, 3DEP Elevation Program, Geographic Names Information System, National Hydrography Dataset, National Land Cover Database, National Structures Dataset, and National Transportation Dataset; U.S. Census Bureau - TIGER/Line and USFS Road Data

PIO MAP
 Arrastra Creek, Park Creek
 and Alice Creek Fires
 August 7, 2017

-  Uncontrolled Fire Edge
-  Completed Line
-  Line Break Completed
-  FirePolygon



PUBLIC INFORMATION MAP
 Arrastra Creek, Park Creek
 & Alice Creek Incident
 August 7, 2017

