





USGS The National Map: National Boundaries Dataset, 3DEP Elevation Program, Geographic Names Information System, National Hydrography Dataset, National Land Cover Database, National Structures Dataset, and National Transportation Dataset; U.S. Census Bureau, TIGER/Line and USFS Road Data

Uncontrolled Fire Edge

-  Completed Line
-  Line Break Completed
-  Fire Polygon
-  Area Closure, includes roads & trails

**PIO MAP**  
Arrastra Creek, Park Creek  
and Alice Creek Fires  
August 9, 2017



**PUBLIC INFORMATION MAP**  
Arrastra Creek, Park Creek  
& Alice Creek Incident  
August 9, 2017



1:100,000

