






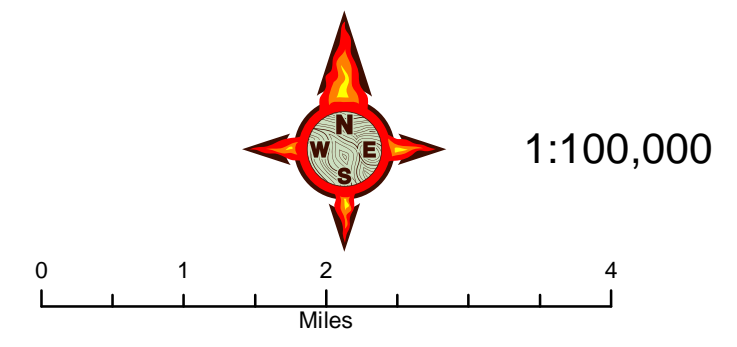
**PIO MAP**  
 Arrastra Creek and  
 Park Creek Fires  
 August 18, 2017

-  Heat Perimeter
-  Uncontrolled Fire Edge
-  Area Closure, includes roads & trails
-  Completed Line
-  Line Break Completed



## PUBLIC INFORMATION MAP

Arrastra Creek & Park Creek  
 August 18, 2017



Copyright © 2013 National Geographic Society, Inc.