






# Park Creek MT-HLF-000146 Infrared Heat Sources

Imagery time: 2348 MDT 8/4/2017  
Interpreted size: 5185 acres  
Infrared Interpreter: Lindsey Kiesz (T)

-  Cloud Cover
-  Heat Perimeter
-  Isolated Heat Source
-  Scattered Heat

0 0.25 0.5 1 Miles



Arastra  
Creek

Source: Esri, DigitalGlobe, GeoEye, Earthstar Geographics, CNES/Airbus DS, USDA, USGS, AEX, Getmapping, Aerogrid, IGN, IGP, swisstopo, and the GIS User Community

112°45'0"W 112°44'30"W 112°44'0"W 112°43'30"W 112°43'0"W 112°42'30"W 112°42'0"W 112°41'30"W 112°41'0"W 112°40'30"W 112°40'0"W 112°39'30"W 112°39'0"W 112°38'30"W 112°38'0"W 112°37'30"W 112°37'0"W 112°36'30"W 112°36'0"W 112°35'30"W 112°35'0"W

47°3'0"N  
47°3'0"N  
47°2'30"N  
47°2'0"N  
47°1'30"N  
47°1'0"N  
47°0'30"N  
47°0'0"N  
46°59'30"N