

112°44'0"W

112°42'0"W

112°40'0"W

112°38'0"W

Park Creek Infrared Map

August 12, 2017

MT-HLF-000146

Flight: August 11, 2017 - 2223 MDT

Acres: 5,193

Datum: NAD83 UTM Zone 12



47°20"N

47°20"N

**Arrastra
Creek**

47°00"N

47°00"N







IRIN: Tim Stauffer

Miles

Scale 1:24,000

Source: Esri, DigitalGlobe, GeoEye, Earthstar Geographics, CNES/Airbus DS, USDA, USGS, AEX, Getmapping, Aerogrid, IGN, Community

Legend

-  Isolated Heat
-  Scattered Heat
-  Intense Heat
-  Heat Perimeter

112°44'0"W

112°42'0"W

112°40'0"W

112°38'0"W