







USGS The National Map: National Boundaries Dataset, 3DEP Elevation Program, Geographic Names Information System, National Hydrography Dataset, National Land Cover Database, National Structures Dataset, and National Transportation Dataset; U.S. Census Bureau - TIGER/Line and USFS Road Data



**INFRARED MAP**  
 Alice Creek Fire (MT-HLF-000146)  
 Flight: August 25, 2017 @2259 MDT  
 786 IR Acres  
 IRIN: Dale Gough



**Legend**

-  Heat Perimeter
-  Intense Heat
-  Scattered Heat
-  Isolated Heat Sources