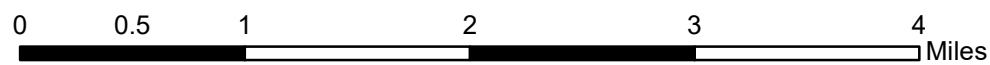







INFRARED MAP
 Park Creek Fire (MT-HLF-000146)
 Flight: August 28, 2017 @2300 MDT
 13,391 IR Acres
 IRIN: Dale Gough



Legend

-  Heat Perimeter
-  Intense Heat
-  Scattered Heat
-  Isolated Heat Sources
-  20170827_2241_Previus Perimeter