

112°51'0"W 112°50'0"W 112°49'0"W 112°48'0"W 112°47'0"W 112°46'0"W 112°45'0"W 112°44'0"W 112°43'0"W 112°42'0"W 112°41'0"W 112°40'0"W 112°39'0"W 112°38'0"W 112°37'0"W 112°36'0"W





47°50"N
47°40"N
47°30"N
47°20"N
47°10"N
47°00"N
46°59'0"N

47°50"N
47°40"N
47°30"N
47°20"N
47°10"N
47°00"N

PARK CREEK INFRARED MAP

IR FLIGHT ON 9/5/17 @ 2238
INTERPRETED SIZE: 16389 ACRES

Legend

-  Heat Perimeter
-  Intense Heat
-  Scattered Heat
-  Isolated Heat

Projection/Datum: NAD 1983 StatePlane Montana FIPS 2500 // KP Slezak
North American 1983

