

112°50'0"W 112°49'0"W 112°48'0"W 112°47'0"W 112°46'0"W 112°45'0"W 112°44'0"W 112°43'0"W 112°42'0"W 112°41'0"W 112°40'0"W 112°39'0"W 112°38'0"W 112°37'0"W

47°50"N
47°40"N
47°30"N
47°20"N
47°10"N
47°00"N



47°50"N
47°40"N
47°30"N
47°20"N
47°10"N
47°00"N

PARK CREEK INFRARED MAP

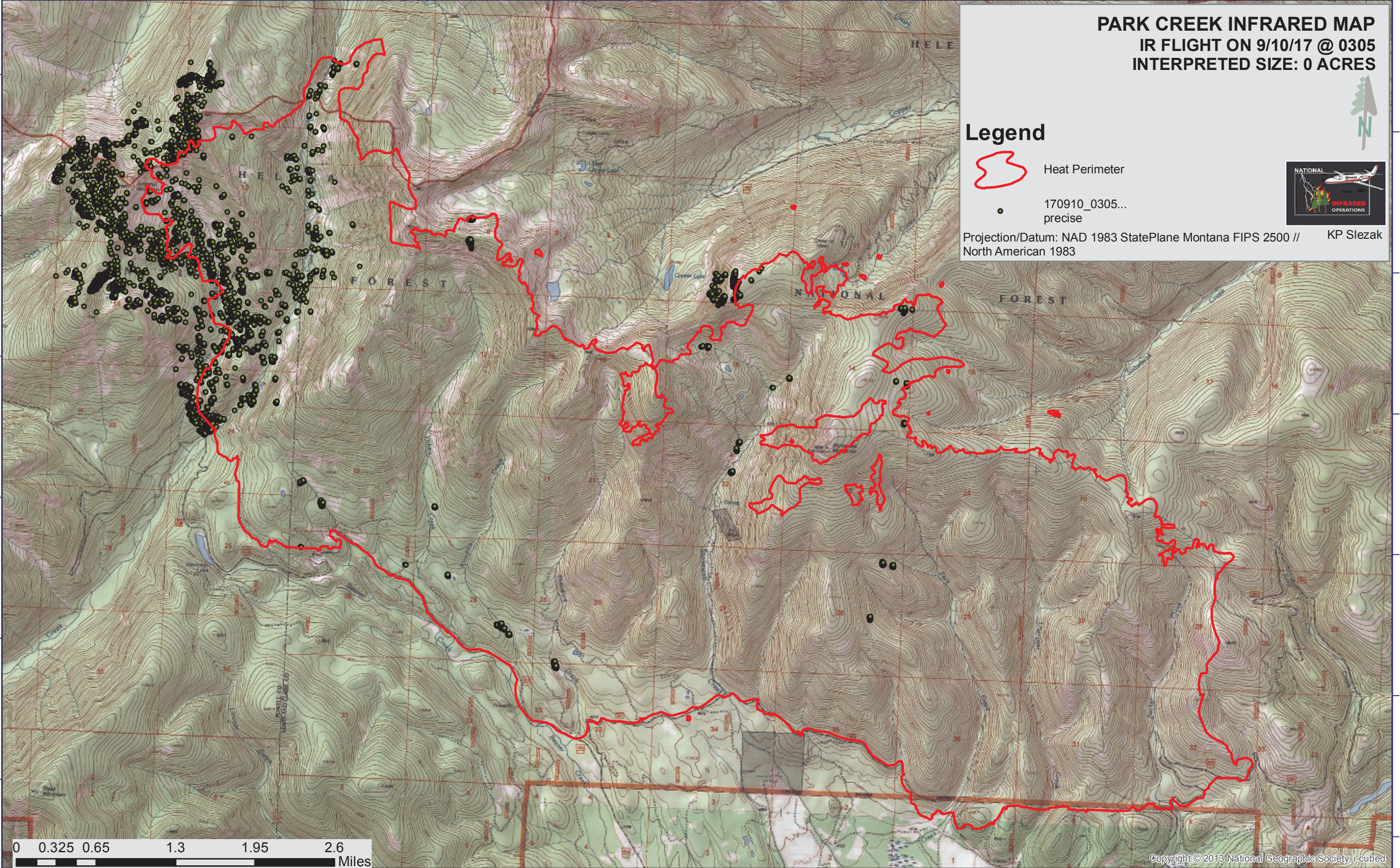
IR FLIGHT ON 9/10/17 @ 0305
INTERPRETED SIZE: 0 ACRES



Legend

-  Heat Perimeter
-  170910_0305... precise

Projection/Datum: NAD 1983 StatePlane Montana FIPS 2500 // North American 1983 KP Slezak



112°50'0"W 112°49'0"W 112°48'0"W 112°47'0"W 112°46'0"W 112°45'0"W 112°44'0"W 112°43'0"W 112°42'0"W 112°41'0"W 112°40'0"W 112°39'0"W 112°38'0"W 112°37'0"W