



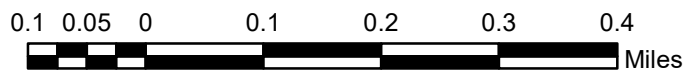


-  Heat Perimeter
-  Intense Heat
-  Scattered Heat



NAD 1983 UTM Zone 11

## Patrol Ridge NCF-2017-568 Infrared Heat Sources



IR Interpreter: Buck Buchanan  
 Interpreted Acres: 68  
 Date: 08/15/2017  
 Time Imagery Received: 2203 hrs. MDT