



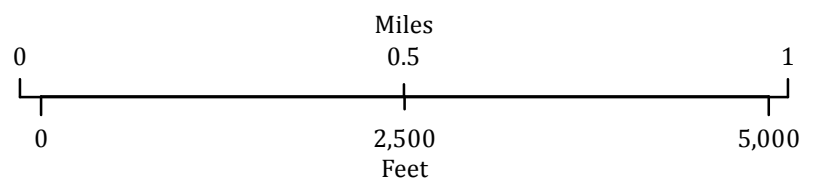


**PATROL RIDGE**  
 NCF-2017-568  
 Infrared  
 Interpretation

Imagery Date:  
 09/08/2017 2100 MDT

-  Isolated Heat Sources
-  Heat Perimeter
-  Intense Heat
-  Scattered Heat



Datum: North American 1983



IRIN: Howard Harrison  
 Map produced:  
 09/08/2017 2212 PDT  
 Interpreted size: 1,134 acres

