




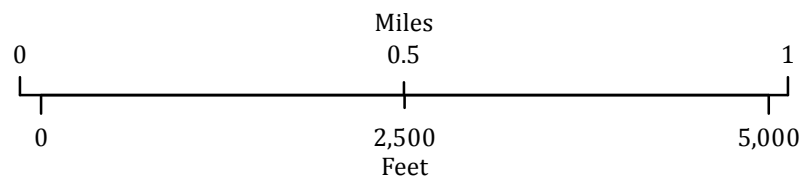


**PATROL RIDGE**  
 NCF-2017-568  
 Infrared  
 Interpretation

Imagery Date:  
 09/10/2017 0017 MDT

-  Isolated Heat Sources
-  Heat Perimeter
-  Intense Heat
-  Scattered Heat
-  Cloud Cover



Datum: North American 1983



IRIN: Howard Harrison  
 Map produced:  
 09/10/2017 0502 PDT  
 Interpreted size: 1,175 acres

