

BRIEFING MAP

POWERLINE & CORRAL CREEK FIRES









ID-CMS-000333

ID-CMS-000340

JULY 17, 2017

6,921 ACRES

1,665 ACRES

-  Safety Zone
-  Helispot
-  Drop Point
-  Division Break
-  Contingency Lines
-  Uncontrolled Fire Edge
-  Scattered Heat, July 17 @ 0251 hours
-  Scattered Heat, July 17 @ 0251

ANDROID INSTRUCTIONS
open PDF Maps, click on + at bottom right to add map, then click the orange download button, click on mini QR code icon at top right of screen to access camera, scan code, click on desired daily folder to access maps, click on desired map to download



IPHONE INSTRUCTIONS
open PDF Maps, click on + to add map click on mini QR code icon at top right of screen to access camera, scan code, click on desired daily folder to access maps, click on desired map to download



NAD 1983

0 0.5 1
MILES

