





**POWERLINE FIRE INFRARED MAP
CORRAL CREEK (ON LEFT)**

Legend

-  Heat Perimeter
-  Intense Heat
-  Scattered Heat
-  Isolated Heat

IR FLIGHT ON 7/19/2017 @ 0218
INTERPRETED SIZE:
**POWERLINE 16,876 ACRES
CORRAL 1,665 ACRES**



KP SLEZAK, IRIN

Projection/Datum: NAD 1983 UTM Zone 11N // North American 1983

