

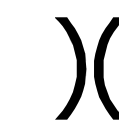
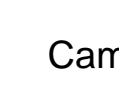












BRIEFING MAP

POWERLINE & CORRAL CREEK FIRES

ID-CMS-000333
ID-CMS-000340

JULY 19, 2017

16,876 ACRES
1,666 ACRES

-  Division Break
-  Camp
-  Drop Point
-  Helibase
-  Helispot
-  Mobile Weather Unit
-  Repeater
-  Safety Zone
-  Isolated Heat, July 19@0118 hours
-  Contingency Lines
-  IR Perimeters, July 19@0118 hours
-  Completed Dozer Line
-  Completed Hand Line
-  Scattered Heat, July 19@0118 hours

ANDROID INSTRUCTIONS
open PDF Maps, click on + at bottom right to add map, then click the orange download button, click on mini QR code icon at top right of screen to access camera, scan code, click on desired daily folder to access maps, click on desired map to download



IPHONE INSTRUCTIONS
open PDF Maps, click on + to add map click on mini QR code icon at top right of screen to access camera, scan code, click on desired daily folder to access maps, click on desired map to download



NAD 1983
0 0.5 1 2
MILES

