













**COMMUNICATIONS BRIEFING MAP**

**POWERLINE & CORRAL CREEK FIRES**

ID-CMS-000333  
ID-CMS-000340

JULY 17, 2017

6,921 ACRES  
1,665 ACRES

-  Drop Point
-  Helibase
-  Helispot
-  Division Breaks
-  RAWs
-  Repeater
-  Safety Zone
-  Spike Camp
-  Isolated Heat, July 17@0251 hours
-  Contingency Lines
-  Scattered Heat, July 17@0251 hours
-  Uncontrolled Fire Edge

**ANDROID INSTRUCTIONS**  
open PDF Maps, click on + at bottom right to add map, then click the orange download button, click on mini QR code icon at top right of screen to access camera, scan code, click on desired daily folder to access maps, click on desired map to download



**IPHONE INSTRUCTIONS**  
open PDF Maps, click on + to add map click on mini QR code icon at top right of screen to access camera, scan code, click on desired daily folder to access maps, click on desired map to download



NAD 1983  
0 0.5 1 2  
MILES

