

BRIEFING MAP

POWERLINE & CORRAL CREEK FIRES

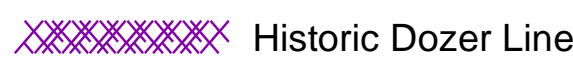












ID-CMS-000333

ID-CMS-000340

JULY 19, 2017

16,876 ACRES

1,665 ACRES

-  Historic Dozer Line
-  Drop Point
-  Helibase
-  Division Breaks
-  RAWS
-  Repeater
-  Safety Zone
-  Spike Camp
-  Contingency Lines
-  Isolated Heat, July 19@0118 hours
-  Scattered Heat, July 19@0118 hours
-  Intense Heat, July 19@0118 hours
-  Heat Perimeter, July 19@0118 hours

ANDROID INSTRUCTIONS
 open PDF Maps, click on + at bottom right to add map, then click the orange download button, click on mini QR code icon at top right of screen to access camera, scan code, click on desired daily folder to access maps, click on desired map to download



IPHONE INSTRUCTIONS
 open PDF Maps, click on + to add map click on mini QR code icon at top right of screen to access camera, scan code, click on desired daily folder to access maps, click on desired map to download



UTM ZONE 11 N
 NAD 1983

