

BRIEFING MAP

POWERLINE & CORRAL CREEK FIRES














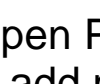
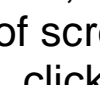
ID-CMS-000333

ID-CMS-000340

JULY 20, 2017

26,590 ACRES

1,666 ACRES

-  Division Break
-  Camp
-  Helispot
-  Drop Point
-  Helibase
-  Mobile Weather Unit
-  Repeater
-  Safety Zone
-  Isolated Heat, July 19 @ 2153 hours
-  Contingency Lines
-  Completed Dozer Line
-  Completed Hand Line
-  Scattered Heat, July 19@2153 hours
-  IR Perimeters, July 19@2153 hours
-  Intense Heat, July 19 @ 2153 hours

ANDROID INSTRUCTIONS
 open PDF Maps, click on + at bottom right to add map, then click the orange download button, click on mini QR code icon at top right of screen to access camera, scan code, click on desired daily folder to access maps, click on desired map to download



IPHONE INSTRUCTIONS
 open PDF Maps, click on + to add map click on mini QR code icon at top right of screen to access camera, scan code, click on desired daily folder to access maps, click on desired map to download



NAD 1983

