









A Ridley
 July 19, 2017
 1943 Hours

IAP MAP
POWERLINE FIRE
DIV N

ID-CMS-000340
 JULY 20, 2017
 16,876 ACRES
 UTM ZONE 11N
 NAD 1983

-  Aerial Hazard
-  Helispot
-  Repeater
-  Safety Zone
-  Division Break
-  Uncontrolled Fire Edge
-  Completed Dozer Line
-  Completed Hand Line