








116°56'W 116°55'W 116°54'W 116°53'W 116°52'W 116°51'W 116°50'W 116°49'W

IAP MAP
CORRAL CREEK
ID-CMS-000333
JULY 20, 2017
1826 ACRES

-  Uncontrolled Fire Edge
-  Drop Point
-  Completed Dozer Line
-  Mobile Weather Unit
-  Completed Hand Line
-  Division Break
-  Roads



Created by C. DeLay/19/2017 9:28:52 PM

