

# BRIEFING MAP

## POWERLINE & CORRAL CREEK FIRES
















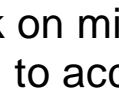
ID-CMS-000333

ID-CMS-000340

JULY 20, 2017

26,590 ACRES

1826 ACRES

-  Division Break
-  Camp
-  Drop Point
-  Helibase
-  Helispot
-  Aerial Hazard
-  Mobile Weather Unit
-  Repeater
-  Safety Zone
-  Contingency Lines
-  Completed Dozer Line
-  Completed Hand Line
-  Isolated Heat
-  Scattered Heat
-  Intense Heat
-  Heat Perimeter as of 7/19 2153hrs

ANDROID INSTRUCTIONS  
 open PDF Maps, click on + at bottom right to add map, then click the orange download button, click on mini QR code icon at top right of screen to access camera, scan code, click on desired daily folder to access maps, click on desired map to download



IPHONE INSTRUCTIONS  
 open PDF Maps, click on + to add map click on mini QR code icon at top right of screen to access camera, scan code, click on desired daily folder to access maps, click on desired map to download



UTM ZONE 11N NAD 1983

