










IAP MAP
POWERLINE FIRE
DIV N

ID-CMS-000340
 JULY 21, 2017
 26,590 ACRES

-  Aerial Hazard
-  Helispot
-  Repeater
-  Safety Zone
-  Division Break
-  Uncontrolled Fire Edge
-  Completed Line
-  Completed Dozer Line
-  Completed Hand Line

A Ridley
 July 20, 2017
 1924 Hours

