


Corral Creek Fire
ID-CMS-000333

Approx. 1,826 acres
19 July 2017 @ 2000

















Air Operations
22 July 2017



0 2.5 5 10 Mi

Powerline Fire
ID-CMS-000340

Approx. 33,080 acres
20 July 2017 @ 2300

 Uncontrolled Fire Edge	 Aerial Hazard	 Helispot
 Completed Line	 Camp	 Lookout
 TFR	 Dip Site	 Mobile Weather Unit
 Transmission Lines	 Division Break	 Repeater
	 Drop Point	 Safety Zone
	 Helibase	 Water Source

Feature	Label	Lat_DDM	Long_DDM
Aerial Hazard	Hazard	45° 53.027' N	W116° 44.733'
Camp	Benton Meadows	46° 7.175' N	W116° 48.498'
Drop Point	DP-10	46° 3.199' N	W116° 44.761'
Drop Point	DP-30	46° 2.228' N	W116° 50.775'
Drop Point	DP-18	46° 6.273' N	W116° 49.129'
Helibase		46° 4.232' N	W116° 34.623'
Helispot	H-1	46° 3.760' N	W116° 39.723'
Helispot	H-2	46° 1.767' N	W116° 40.460'
Helispot	H-4	46° 0.686' N	W116° 39.973'
Helispot	H-10	46° 0.075' N	W116° 41.470'
Helispot	H-20	45° 56.640' N	W116° 45.875'
Helispot	H-30	45° 52.972' N	W116° 45.452'
Helispot	H-40	45° 53.828' N	W116° 49.970'
Helispot	H-45	45° 56.163' N	W116° 56.163'
Helispot	H-50	45° 57.095' N	W116° 48.975'
Helispot	H-58	45° 59.987' N	W116° 54.708'
Helispot	H-60	46° 2.998' N	W116° 56.368'
Helispot	H-65	46° 2.693' N	W116° 50.810'
Helispot	H-68	46° 1.980' N	W116° 48.900'
Helispot	H-70	46° 1.787' N	W116° 48.147'
Helispot	H-75	46° 1.477' N	W116° 47.396'
Helispot	H-78	46° 2.966' N	W116° 42.547'
Incident Command Post		46° 14.645' N	W116° 28.323'
Repeater	Cottonwood	46° 4.133' N	W116° 27.951'
Repeater	Rattlesnake	45° 57.036' N	W116° 41.856'
Repeater	Jim Creek Butte	45° 55.977' N	W116° 56.163'
Safety Zone		46° 1.485' N	W116° 47.327'
Water Source/Dip Site	Soldiers Lake	46° 10.035' N	W116° 44.125'