

# BRIEFING MAP

## POWERLINE & CORRAL CREEK FIRES

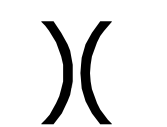










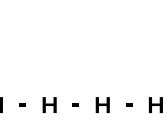
ID-CMS-000333



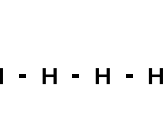










ID-CMS-000340

JULY 24, 2017

47,497 ACRES

1826 ACRES

-  Division Break
-  Camp
-  Drop Point
-  Helispot
-  Aerial Hazard
-  Lookout
-  Water Source
-  Gate
-  Mobile Weather Unit
-  Repeater
-  Safety Zone
-  Internet Access

-  Uncontrolled Fire Edge
-  Completed Line
-  Completed Dozer Line
-  Completed Hand Line
-  Road as Completed Line
-  Completed Burnout
-  Planned Fire Line
-  Planned Secondary Line
-  Aerial Hazard
-  Highlighted Manmade Feature
-  Contingency Lines
-  Isolated Heat, July 24 @ 0117 hours
-  Scattered Heat, July 24 @ 0117 hours



UTM ZONE 11N NAD 1983

0 0.5 1 2  
MILES

