





# DIV N-2 MAP

## CORRAL CREEK FIRE POWERLINE FIRE

ID-CMS-000333  
ID-CMS-000340

JULY 24, 2017

1,826 ACRES  
42,558 ACRES

-  Helispot
-  Lookout
-  Uncontrolled Fire Edge
-  Completed Line

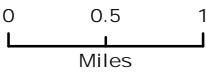
**ANDROID INSTRUCTIONS**  
open PDF Maps, click on + at bottom right to add map, then click the orange download button, click on mini QR code icon at top right of screen to access camera, scan code, click on desired daily folder to access maps, click on desired map to download



**IPHONE INSTRUCTIONS**  
open PDF Maps, click on + to add map click on mini QR code icon at top right of screen to access camera, scan code, click on desired daily folder to access maps, click on desired map to download



UTM ZONE 11N NAD 1983



Created by Adam Ridley 7/23/2017 8:48:04 PM

