


IAP MAP
CORRAL CREEK FIRE
POWERLINE FIRE
MAP INDEX


ID-CMS-000333
 ID-CMS-000340
 JULY 24, 2017

1,826 ACRES
 42,558 ACRES

ANDROID INSTRUCTIONS
 open PDF Maps, click on + at bottom right to add map, then click the orange download button, click on mini QR code icon at top right of screen to access camera, scan code, click on desired daily folder to access maps, click on desired map to download




IPHONE INSTRUCTIONS
 open PDF Maps, click on + to add map click on mini QR code icon at top right of screen to access camera, scan code, click on desired daily folder to access maps, click on desired map to download



UTM ZONE 11N
 NAD 1983

0 0.5 1
 Miles



Created by Adam Ridley 7/23/2017 8:25:21 PM