


**Air Operations**  
25 July 2017

**Corral Creek Fire**  
ID-CMS-000333

















Approx. 1,826 acres  
19 July 2017 @ 2000



**Powerline Fire**  
ID-CMS-000340

Approx. 48,569 acres  
24 July 2017 @ 2100

0 2.5 5 10 Mi

	Uncontrolled Fire Edge		Aerial Hazard		Helispot
	Completed Line		Camp		Lookout
	TFR		Dip Site		Mobile Weather Unit
	Transmission Lines		Division Break		Repeater
			Drop Point		Safety Zone
			Helibase		Water Source

Feature	Label	Lat_DDM	Long_DDM
Aerial Hazard	Hazard	45° 53.027' N	W116° 44.733'
Camp	Benton Meadows	46° 7.175' N	W116° 48.498'
Drop Point	DP-10	46° 3.199' N	W116° 44.761'
Drop Point	DP-12	46° 4.997' N	W116° 41.374'
Drop Point	DP-25	46° 4.619' N	W116° 43.797'
Drop Point	DP-30	46° 2.228' N	W116° 50.775'
Drop Point	DP-18	46° 6.273' N	W116° 49.129'
Helibase		46° 4.232' N	W116° 34.623'
Helispot	H-1	46° 3.760' N	W116° 39.723'
Helispot	H-2	46° 1.767' N	W116° 40.460'
Helispot	H-4	46° 0.686' N	W116° 39.973'
Helispot	H-10	46° 0.075' N	W116° 41.470'
Helispot	H-20	45° 56.640' N	W116° 45.875'
Helispot	H-30	45° 52.972' N	W116° 45.452'
Helispot	H-40	45° 53.828' N	W116° 49.970'
Helispot	H-45	45° 56.163' N	W116° 56.163'
Helispot	H-50	45° 57.095' N	W116° 48.975'
Helispot	H-58	45° 59.987' N	W116° 54.708'
Helispot	H-60	46° 2.998' N	W116° 56.368'
Helispot	H-65	46° 2.693' N	W116° 50.810'
Helispot	H-67	46° 1.645' N	W116° 50.491'
Helispot	H-68	46° 1.980' N	W116° 48.900'
Helispot	H-70	46° 1.787' N	W116° 48.147'
Helispot	H-75	46° 1.477' N	W116° 47.396'
Helispot	H-78	46° 2.966' N	W116° 42.547'
Incident Command Post		46° 14.645' N	W116° 28.323'
Repeater	Cottonwood	46° 4.133' N	W116° 27.951'
Repeater	Rattlesnake	45° 57.036' N	W116° 41.856'
Repeater	Jim Creek Butte	45° 55.977' N	W116° 56.163'
Safety Zone		46° 1.485' N	W116° 47.327'
Water Source/Dip Site	Soldiers Lake	46° 10.035' N	W116° 44.125'