











# DIV Z MAP

## CORRAL CREEK FIRE POWERLINE FIRE

ID-CMS-000333  
ID-CMS-000340

JULY 25, 2017

1,826 ACRES  
48,569 ACRES

-  Drop Point
-  Helispot
-  Safety Zone
-  Division Break
-  Uncontrolled Fire Edge
-  Completed Line
-  Completed Dozer Line
-  H - Completed Hand Line
-  R - Road as Completed Line
-  Planned Fire Line

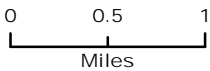
**ANDROID INSTRUCTIONS**  
open PDF Maps, click on + at bottom right to add map, then click the orange download button, click on mini QR code icon at top right of screen to access camera, scan code, click on desired daily folder to access maps, click on desired map to download



**IPHONE INSTRUCTIONS**  
open PDF Maps, click on + to add map click on mini QR code icon at top right of screen to access camera, scan code, click on desired daily folder to access maps, click on desired map to download



UTM ZONE 11N NAD 1983



Created by David Anderson 7/24/2017 7:55:43 PM

