

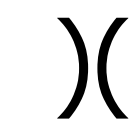





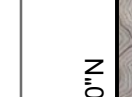







# BRIEFING MAP










## POWERLINE & CORRAL CREEK FIRES

ID-CMS-000333  
ID-CMS-000340

JULY 26, 2017

48,569 ACRES  
1,826 ACRES

-  Division Break
-  Camp
-  Helispot
-  Drop Point
-  Helibase
-  Water Source
-  Lookout
-  Mobile Weather Unit
-  Aerial Hazard
-  Repeater
-  Safety Zone
-  Gate
-  Internet Access
-  Isolated Heat, July 25 @ 0031 hours

-  Completed Dozer Line
-  Completed Hand Line
-  Completed Line
-  Uncontrolled Fire Edge
-  Planned Fire Line
-  Planned Secondary Line
-  Aerial Retardant Drop
-  Aerial Hazard
-  Contingency Lines



NAD 1983

