




# DIV N-2 MAP

**CORRAL CREEK FIRE  
POWERLINE FIRE**  
ID-CMS-000333  
ID-CMS-000340

JULY 26, 2017

1,826 ACRES  
48,569 ACRES

-  Helispot
-  Lookout
-  Completed Line

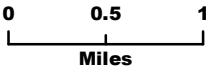
**ANDROID INSTRUCTIONS**  
open PDF Maps, click on + at bottom right to add map, then click the orange download button, click on mini QR code icon at top right of screen to access camera, scan code, click on desired daily folder to access maps, click on desired map to download



**IPHONE INSTRUCTIONS**  
open PDF Maps, click on + to add map, click on mini QR code icon at top right of screen to access camera, scan code, click on desired daily folder to access maps, click on desired map to download



UTM ZONE 11N NAD 1983



Created by David Anderson 7/25/2017 5:36:54 PM

