






DIV Z MAP

**CORRAL CREEK FIRE
POWERLINE FIRE**

ID-CMS-000333
ID-CMS-000340

JULY 26, 2017

1,826 ACRES
48,569 ACRES

-  Drop Point
-  Helispot
-  Safety Zone
-  Division Break
-  Uncontrolled Fire Edge
-  Completed Line
-  Completed Dozer Line
-  H - Completed Hand Line
-  R - Road as Completed Line
-  Planned Fire Line

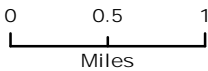
ANDROID INSTRUCTIONS
open PDF Maps, click on + at bottom right to add map, then click the orange download button, click on mini QR code icon at top right of screen to access camera, scan code, click on desired daily folder to access maps, click on desired map to download



IPHONE INSTRUCTIONS
open PDF Maps, click on + to add map click on mini QR code icon at top right of screen to access camera, scan code, click on desired daily folder to access maps, click on desired map to download



UTM ZONE 11N NAD 1983



Created by David Anderson 7/25/2017 5:36:45 PM

