





POWRLINE FIRE INFRARED MAP
 IR FLIGHT ON 7/17/17 @ 0251
 INTERPRETED SIZE: 5,980 ACRES

Legend

-  Heat Perimeter
-  Intense Heat
-  Scattered Heat
-  Isolated Heat

Projection/Datum: NAD 1983 UTM Zone 11N // North American 1983



KP SLEZAK, IRIN

0 0.175 0.35 0.7 1.05 1.4 Miles