







116°54'0"W 116°52'30"W 116°51'0"W 116°49'30"W 116°48'0"W 116°46'30"W 116°45'0"W 116°43'30"W 116°42'0"W

Legend

-  Isolated Heat Sources
-  Heat Perimeter
-  Corral Fire Perimeter
-  WallowaWhitmanNF
- Powerline/Corral Ck Perimeter***
-  Completed Line
-  Uncontrolled Fire Edge
- * Perimeter: GISS 07/24 20:15

Powerline Fire Infrared Map

IR Flight on 7/24/2017 @ 2431 PDT
Interpreted Size: 48,576 acres



Projection/Datum: NAD 1983 Zone 11N
North American 1983
IRIN: Mary Bergkamp-Hattis

