








Source: Esri, DigitalGlobe, GeoEye, Earthstar Geographics, CNES/Airbus DS, USDA, USGS, AeroGRID, IGN, and the GIS User Community

-  Heat Perimeter
-  Intense Heat
-  Scattered Heat

NAD 1983 UTM Zone 11



Pronghorn ID-NCF-000816 Infrared Heat Sources



IR Interpreter: Buck Buchanan
 Interpreted Acres: 76
 Date: 09/06/2017
 Time Imagery Flown: 2007 hrs. PDT