






Source: Esri, DigitalGlobe, GeoEye, Earthstar Geographics, CNES/Airbus DS, USDA, USGS, AeroGRID, IGN, and the GIS User Community

115°8'0"W 115°7'30"W 45°49'30"N 45°50'0"N

 Heat Perimeter
 Isolated Heat Sources
 Previous Heat Perimeter
 NAD 1983 UTM Zone 11



Pronghorn ID-NCF-000816 Infrared Heat Sources



IR Interpreter: Buck Buchanan
 Interpreted Acres: 77
 Date: 09/08/2017
 Time Imagery Flown: 0054 hrs. PDT