





RATTLESNAKE PT FIRE INFRARED MAP

IR FLIGHT ON 7/19/2017 @ 2225
INTERPRETED SIZE: 66 ACRES

Legend

-  Heat Perimeter
-  Intense Heat
-  Scattered Heat
-  Isolated Heat

Projection/Datum: NAD 1983 UTM Zone 11N // North American 1983

