





**Bleak Fire Infrared Map**  
 IR Flight on 7/24/2017 @ 0022 PDT  
 Interpreted Size: 74.91 acres

**Legend**

-  Isolated Heat Sources
-  Scattered Heat
-  Intense Heat
-  Heat Perimeter



Projection/Datum: NAD 1983 Zone 11N  
 North American 1983  
 IRIN: Mary Bergkamp-Hattis

1. Lat/Long  
 -115.060893/45.644762

2. Lat/Long  
 -115.018653/45.634983

3. Lat/Long  
 -114.999961/45.634397

