
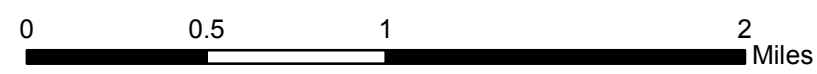






Copyright © 2013 National Geographic Society, i-cubed



**INFRARED MAP**  
**Rattlesnake Point (ID-NCF-000317)**  
**Flight: August 15, 2017 @ 2158 MDT**  
**Acres - 4,222**  
**Change in Acres from 20170812 IR Perimeter - 153 Acres**  
**IRIN - Nate Yorgason**



**Legend**

-  08/15/2017 2154 Rattlesnake IR Heat Perimeter
-  Intense Heat
-  Scattered Heat
-  Isolated Heat Sources