





RATTLESNAKE POINT FIRE INFRARED MAP
IR FLIGHT ON 9/2/2017 @ 2206
INTERPRETED SIZE: 4775 ACRES

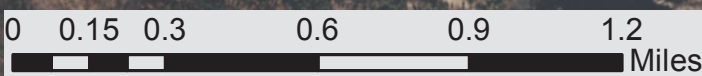
Legend

-  Heat Perimeter
-  Intense Heat
-  Scattered Heat
-  Isolated Heat

Projection/Datum: NAD 1983 UTM Zone 11N // North American 1983



KP SLEZAK, IRIN



Source: Esri, DigitalGlobe, GeoEye, Earthstar Geographics, CNES/Airbus DS, USDA, USGS, AeroGRID, IGN, and the GIS User Community