






RATTLESNAKE POINT FIRE INFRARED MAP
 IR FLIGHT ON 9/2/2017 @ 2206
 INTERPRETED SIZE: 4775 ACRES

Legend

-  Heat Perimeter
-  Intense Heat
-  Scattered Heat
-  Isolated Heat

Projection/Datum: NAD 1983 UTM Zone 11N // North American 1983

KP SLEZAK, IRIN

