





BLEAK FIRE INFRARED MAP
IR FLIGHT ON 09/04/2017 @ 0259
INTERPRETED SIZE: 322 ACRES

Legend

-  Heat Perimeter
-  Intense Heat
-  Scattered Heat
-  Isolated Heat

Projection/Datum: NAD 1983 UTM Zone 11N // North American 1983



KP SLEZAK, IRIN

