





**RATTLESNAKE POINT FIRE INFRARED MAP**  
IR FLIGHT ON 09/04/2017 @ 0259  
INTERPRETED SIZE: 4775 ACRES

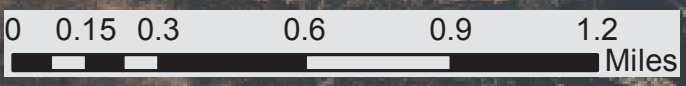
**Legend**

-  Heat Perimeter
-  Intense Heat
-  Scattered Heat
-  Isolated Heat



KP SLEZAK, IRIN

Projection/Datum: NAD 1983 UTM Zone 11N // North American 1983



Source: Esri, DigitalGlobe, GeoEye, Earthstar Geographics, CNES/Airbus DS, USDA, USGS, AeroGRID, IGN, and the GIS User Community