





**RATTLESNAKE POINT FIRE INFRARED MAP**

IR FLIGHT ON 09/04/2017 @ 0259  
INTERPRETED SIZE: 4775 ACRES

**Legend**

-  Heat Perimeter
-  Intense Heat
-  Scattered Heat
-  Isolated Heat



KP SLEZAK, IRIN

Projection/Datum: NAD 1983 UTM Zone 11N // North American 1983

