


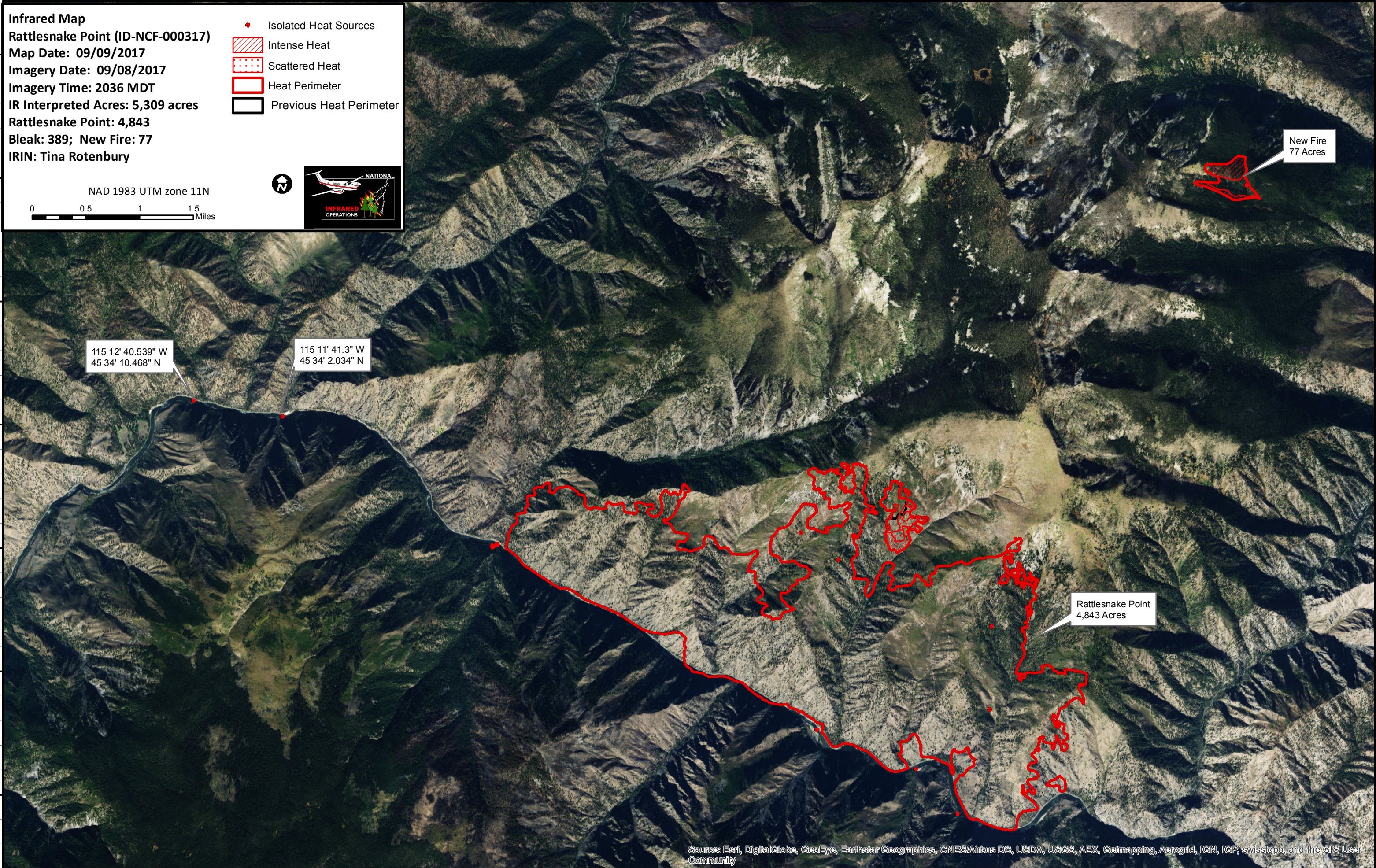


Infrared Map
Rattlesnake Point (ID-NCF-000317)
Map Date: 09/09/2017
Imagery Date: 09/08/2017
Imagery Time: 2036 MDT
IR Interpreted Acres: 5,309 acres
Rattlesnake Point: 4,843
Bleak: 389; New Fire: 77
IRIN: Tina Rotenbury

- Isolated Heat Sources
- Intense Heat
- Scattered Heat
- Heat Perimeter
- Previous Heat Perimeter

NAD 1983 UTM zone 11N

Source: Esri, DigitalGlobe, GeoEye, Earthstar Geographics, CNES/Airbus DS, USDA, USGS, AEX, Getmapping, Aerogrid, IGN, IGP, swisstopo, and the GIS User Community