

113°24'W

113°23'W

113°22'W

113°21'W

Reef Fire
 MT-FNF-000
 Heat Acres: 646
 Infrared Interpretation
 Imagery Date:
 2017/08/2017082 2234 Hrs

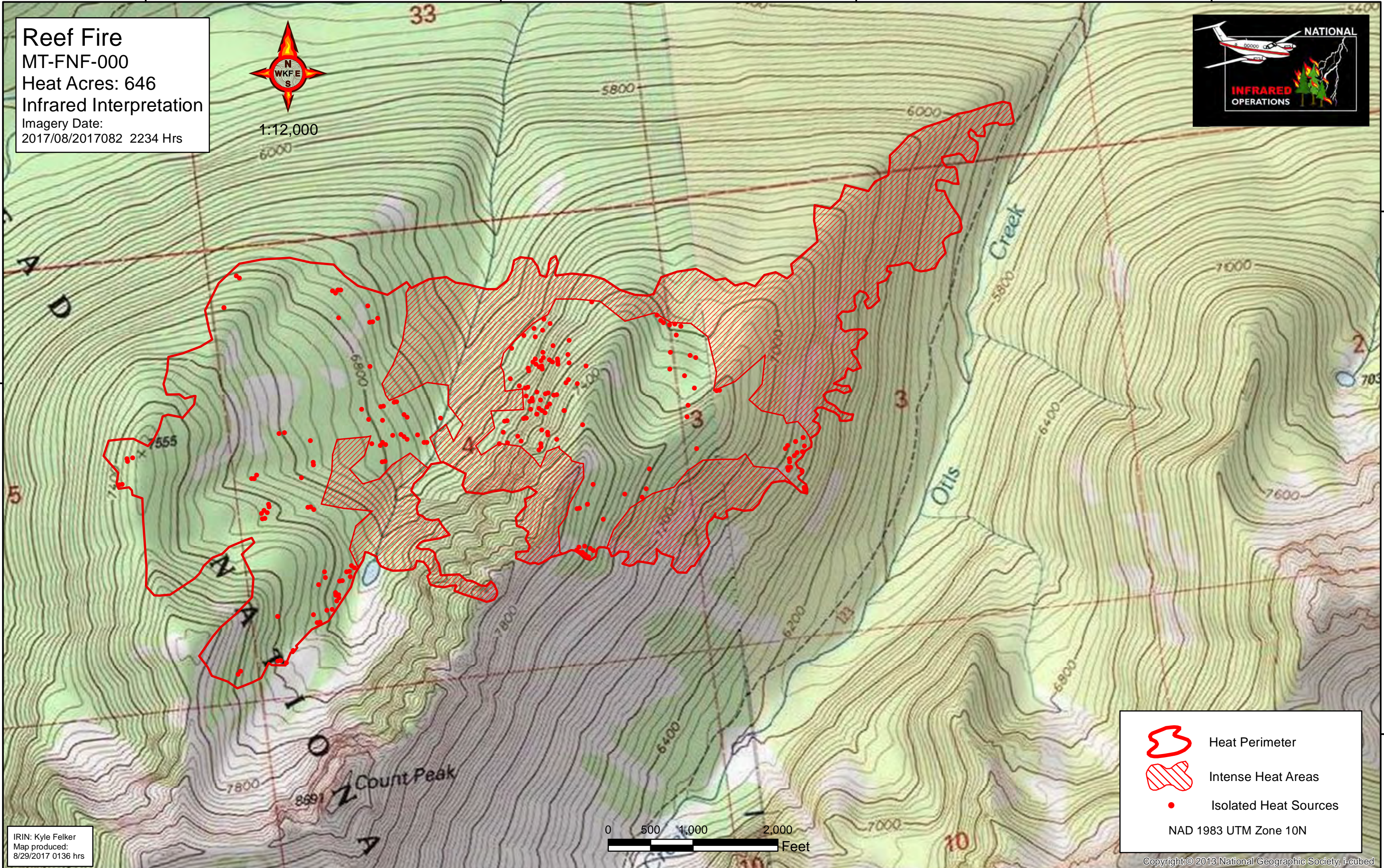


1:12,000






47°21'N

47°21'N



IRIN: Kyle Felker
 Map produced:
 8/29/2017 0136 hrs



-  Heat Perimeter
-  Intense Heat Areas
-  Isolated Heat Sources

NAD 1983 UTM Zone 10N

Copyright © 2013 National Geographic Society, i-cubed

113°24'W

113°23'W

113°22'W

113°21'W

47°20'N